




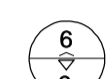
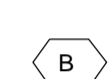
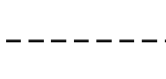
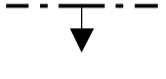





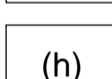
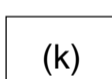
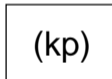
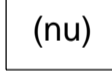
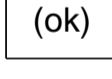
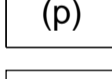
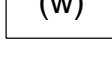



LEGENDA AANDUIDINGEN

-  Ondergrond GBKV
-  Bouwvlak
-  Bestemmingsvlak
-  Plangrens
-  Maximale bouwhoogte in meters
-  Maximale goothoogte / bouwhoogte in meters
-  Milieucategorie
-  Hoogtescheidingslijn
-  Begrenzing gezondeerd industrieterrein (de pijlen geven het gezondeerde industrieterrein aan)
-  Monument
-  Te bebouwen erven
-  Horeca categorie
-  Afwijkend peil
-  Geen horeca categorie I toegestaan
-  Geen terrassen toegestaan
-  Horeca
-  Kantoor toegestaan
-  Kap
-  Nutsvoorziening
-  Overkluising
-  Parkeren
-  Woning toegestaan

Goedgekeurd bij besluit van heden nr. 13/11/2008
 d.d. 14 APR 2008
 Gedeputeerde Staten van Noord-Holland





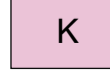




[Signature] Voorzitter

[Signature] Provinciesecretaris


behoort bij besluit van de gemeenteraad Velsen d.d. 13/11/2008 nr. R08.0030-SR de griffier



LEGENDA BESTEMMINGEN

- | | | | | | | | | |
|---|---|-----------|---|---|-----------------|----|---|---------|
| 4 |  | Bedrijven | 7 |  | Horeca | 10 |  | Tuin |
| 5 |  | Gemengd | 8 |  | Kantoren | 11 |  | Verkeer |
| 6 |  | Groen | 9 |  | Maatschappelijk | 12 |  | Wonen |

Artikel: DUBBEL BESTEMMING

- | | | |
|----|---|-------------------------|
| 13 |  | Waterkering, zie blad 2 |
|----|---|-------------------------|



AFDELING RUIMTE, ONTWIKKELING EN ECONOMISCHE ZAKEN

Bestemmingsplan Oud IJmuiden West

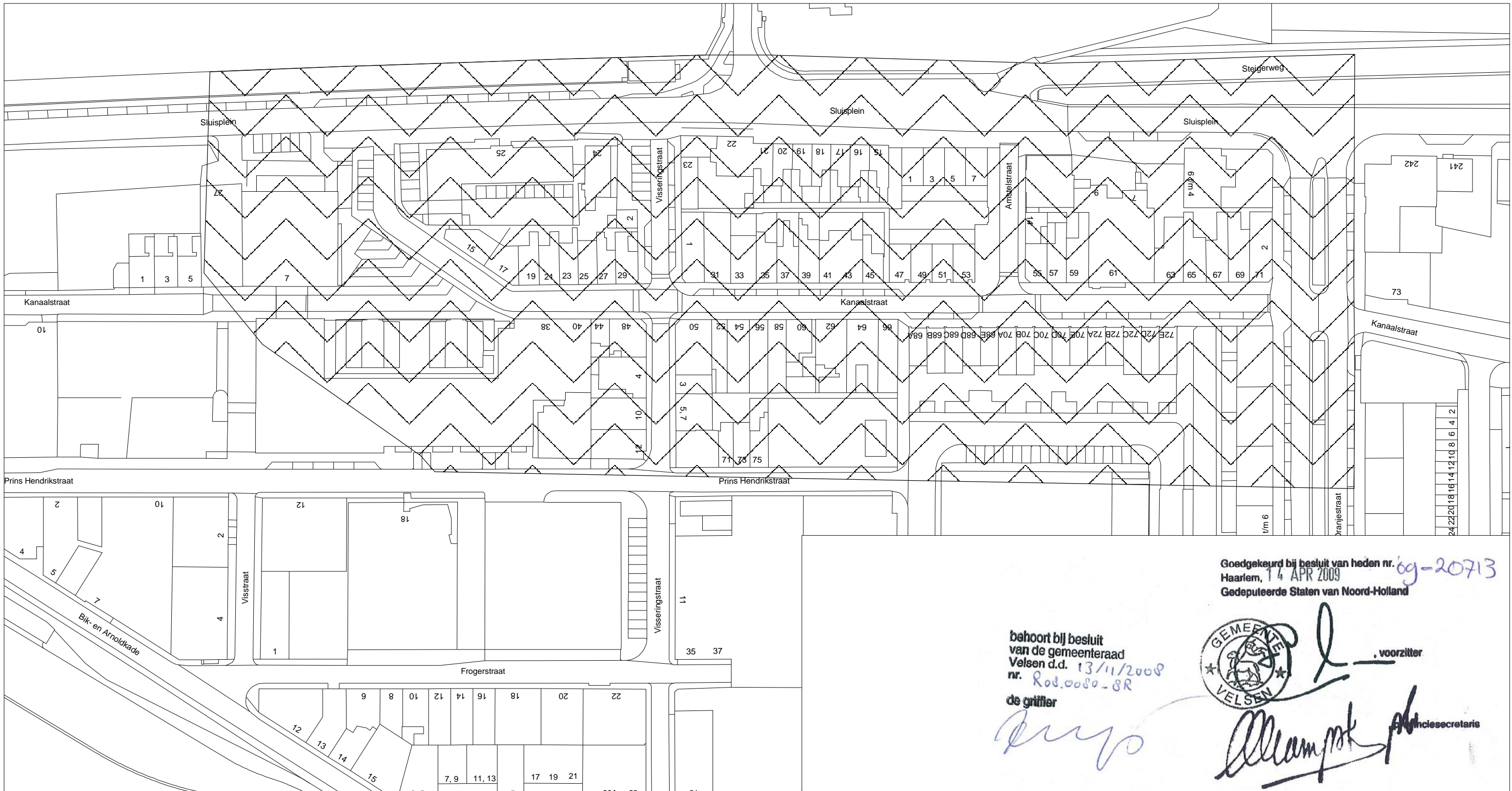
OMSCHRIJVING: Plankaart

Datum getekend: 18-11-2008
 Nummer: 8.01
 Versiennr.:
 Bladnr.: 1 van 2

Tekenaar: PB
 Tek. formaat: A2+
 Schaal: 1 : 1000
 Status:
 Planstadium: Vastgesteld

Dudokplein 1
 1971 EN IJmuiden
 Postbus 465
 1970 AL IJmuiden
 Tel. 0255-567200
 Fax. 0255-567874
 E-mail: info@velsen.nl
 Website: www.velsen.nl





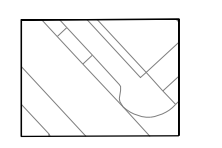
Goedgekeurd bij besluit van heden nr. **69-20713**
 Haarlem, 14 APR 2009
 Gedeputeerde Staten van Noord-Holland

behoort bij besluit
 van de gemeenteraad
 Velsen d.d. 13/11/2008
 nr. **Rod.0080-8R**
 de griffier



[Handwritten signature] . voorzitter
[Handwritten signature] Financiële secretaris

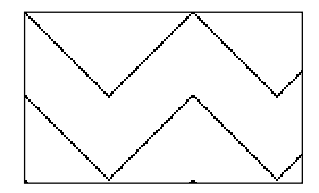
AANDUIDINGEN




Ondergrond (GBKV)

Artikel: **DUBBELBESTEMMING**

13




Waterkering



Plangrens

VELSEN



Dudokplein 1
 1971 EN IJmuiden
 Postbus 465
 1970 AL IJmuiden
 Tel. 0255-567200
 Fax. 0255-567874
 E-mail: info@velsen.nl
 Website: www.velsen.nl

AFDELING RUIMTE, ONTWIKKELING EN ECONOMISCHE ZAKEN

Bestemmingsplan Oud IJmuiden West

OMSCHRIJVING:		Plankaart	
Datum getekend:	18-11-2008	Tekenaar:	PB
Nummer:	8.01	Tek. formaat:	A3
Versienr.:		Schaal:	1 : 1000
Bladnr.:	2 van 2	Status:	
		Planstadium:	Vastgesteld

